












# Spanish Oaks Recreational Area

## Legend

-  Hiking
-  Fishing
-  Restrooms
-  Trail Mileage Intersections
-  Red Knoll DH Bike Trail
-  Hidden Oaks DH Bike Trail
-  Multi Directional Bike Trail
-  Dirt Access Road
-  Hiking Trail
-  Parking
-  Road

Spanish Oaks Campground					
No.	Firepit	Picnic Tables	Tent Site	Barbeque Grills	Other
A1	1	2	18x22 & 15x18	1	Double Site with Horseshoe Pit
A2	1	1	12 x 12	-	
A3	1	2	5 Tent Sites	-	Double Site with 5 Tent Sites
A4	1	1	10 X10	1	Horseshoe Pit with A6
A6	1	1	12 X12	1	Horseshoe Pit with A4
A7	1	1	11 X11	1	-
A8	1	1	14 X16	1	-
A9	1	1	12 X12	1	Horseshoe Pit
A10	1	1	11 X12	1	Horseshoe Pit
A11	1	1	14 X15	1	Horseshoe Pit
A12	1	1	10 x12	-	
Group Site 1	1	8	100 People	-	Large Grassy Area

Hidden Oaks Hiking Trail

0.16 mi

Hidden Oaks DH Bike Trail

0.38 mi

0.43 mi

0.15 mi

0.22 mi

0.42 mi

Hidden Oak Trailhead

0.09 mi

0.08 mi

0.06 mi

0.17 mi

0.41 mi

Red Knoll DH Bike Trail

Lookout Point

A12  
A11

A10  
Campground

A8  
A7

A9  
A6

A3  
A4

Group Site

A2  
A1

Mountain Country Pavilion

0.13 mi

0.07 mi

0.12 mi

0.08 mi

0.09 mi

0.41 mi

Playground

Spanish Oaks Reservoir

Reservoir Loop  
0.36 Miles

0.05 mi

Fee Station

Camp Host


RV Parking

Restroom

Fish Cleaning Station

Spanish Oaks Drive

Gun Club



6/25/2020

